





















-  2025 Offshore Petroleum Acreage Release Area
-  Current greenhouse gas assessment permit
-  Current petroleum title
-  Oil field
-  Gas field

Australian Marine Park IUCN Zone

-  National Park Zone/Marine National Park Zone (IUCN II)
-  Multiple Use Zone (IUCN VI)
-  Special Purpose Zone (IUCN VI)

-  Oil pipeline
-  Oil pipeline (proposed)
-  Gas pipeline
-  Gas pipeline (proposed)
-  Scheduled area boundary (OPGGSA, 2006)
-  50 Bathymetry contour (depth in metres)
-  Petroleum exploration well - Gas discovery
-  Petroleum exploration well - Oil show
-  Petroleum exploration well - Gas show
-  Petroleum exploration well - Oil and gas show
-  Petroleum exploration well - Dry hole
-  Petroleum exploration well - Not classified